Gatwick Airport Northern Runway Project

Environmental Statement
Appendix 5.3.2: Code of Construction Practice Annex 6 – Outline Arboricultural and Vegetation Method Statement – Part 3 – Clean Version

Book 5

VERSION: 3.0

DATE: JUNE 2024

Application Document Ref: 5.3

PINS Reference Number: TR020005

APFP Regulations 5(2)(a) **Infrastructure Planning (Applications: Prescribed Forms and Procedure) Regulations 2009**

Existing Fence to be retained and used as TPF

T272
T274
T273
T275
T277
T276

LONDON GATWICK

Key

Site boundary.

Survey boundary.

Tree with numbered reference.
Canopy spread and coloured BS5837:2012 tree quality category as shown below.
= Tree details estimate (inaccessible tree)
* = Tree in off site location

G1 — Tree group plotted with individual stem locations and numbered reference. Canopy extents coloured to match BS5837:2012 tree quality category as shown below.

G1 — Tree or Vegetation group with numbered reference.Canopy extents coloured to match BS5837:2012 tree quality category as shown below and dashed line to show indicative stem line.

H1 — Hedge with numbered reference.
Canopy extents and coloured BS5837:2012 tree quality category as shown below and dashed line to show hedge centerline.

W1 — Woodland with numbered reference.
Canopy extents coloured to match BS5837:2012 tree quality category as shown below and dashed line to show indicative tree line.

BS 5837:2012 Tree Quality Categories - Table 1

- Category A - High quality
- Category B - Moderate quality
- Category C - Low quality
- Category U - Unsuitable for retention

Direction of first significant branch

Root protection area (RPA)
Calculated in accordance with Section 4.6 - BS5837:2012

Veteran tree buffer (15 x stem Ø)
(as per standing advice produced by Forestry England and Natural England)

Tree protected by Tree Preservation Order. Bracketed number relates to the TPO reference.

Designated Ancient Woodland
(as per Natural England ancient woodland inventory, via open data publication)

Ancient Woodland tree buffer (15m offset)
(as per standing advice produced by Forestry England and Natural England)

Projected tree loss required for construction of the Project (worst case scenario)

Indicative Scheme Layout

Indicative temporary protective fenceline in accordance with Section 6.2 - BS5837:2012. See below for example barriers.

Indicative secondary protective Hi-Vis Mesh fenceline in accordance with Section 6.2 - BS5837:2012. See below for example barriers.

Indicative vegetation protective fenceline; Design and location to be agreed by local council during detail design.

NOTES:

- Refer to ES Appendix 8.10.1: Tree Survey Report and Arboricultural Impact Assessment for further details.
- Survey based on a visual inspection from the ground and is not intended as a full arboricultural inspection.
- Plan produced in accordance with recommendations set out in BS 5837:2012 - Trees in Relation to design, demolition and construction'.
- Survey based upon Aerial Photography and trees located by eye.

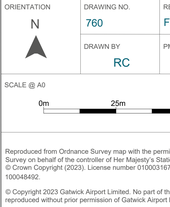

Key Plan

DOCUMENT

Environmental Statement

DRAWING TITLE

Airport Perliminary Tree Removal & Protection Plans
Appendix 5.3.2 Annex 6
Sheet 11 of 13

DATE

June 2024

ORIENTATION	DRAWING NO.	REVISION
N	760	For ES Issue
	DRAWN BY: RC	PM / CHECKED BY: DC

SCALE @ A0

0m 25m 50m

Reproduced from Ordnance Survey map with the permission of Ordnance Survey on behalf of the controller of Her Majesty's Stationery Office © Crown Copyright (2023). License number 0100031673, 10001998, 100048492.

© Copyright 2023 Gatwick Airport Limited. No part of this drawing is to be reproduced without prior permission of Gatwick Airport Limited.

\\sou-lh-fs-01\projects\3200 Series\JSL3287 - Gatwick Genesis (794-PLN-ESH-00016)\Tech\Acad\Current\Appendix B - AVMS TPP.dwg

LONDON GATWICK

Key

- Site boundary.
- Survey boundary.
- Tree with numbered reference. Canopy spread and coloured BS5837:2012 tree quality category as shown below. # = Tree details estimate (inaccessible tree) * = Tree in off site location
- Tree group plotted with individual stem locations and numbered reference. Canopy extents coloured to match BS5837:2012 tree quality category as shown below.
- Tree or Vegetation group with numbered reference.Canopy extents coloured to match BS5837:2012 tree quality category as shown below and dashed line to show indicative stem line.
- Hedge with numbered reference. Canopy extents and coloured BS5837:2012 tree quality category as shown below and dashed line to show hedge centerline.
- Woodland with numbered reference. Canopy extents coloured to match BS5837:2012 tree quality category as shown below and dashed line to show indicative tree line.

BS 5837:2012 Tree Quality Categories - Table 1

- Category A - High quality
- Category B - Moderate quality
- Category C - Low quality
- Category U - Unsuitable for retention

- Direction of first significant branch
- Root protection area (RPA) Calculated in accordance with Section 4.6 - BS5837:2012
- Veteran tree buffer (15 x stem Ø) (as per standing advice produced by Forestry England and Natural England)
- Tree protected by Tree Preservation Order. Bracketed number relates to the TPO reference.
- Designated Ancient Woodland (as per Natural England ancient woodland inventory, via open data publication)
- Ancient Woodland tree buffer (15m offset) (as per standing advice produced by Forestry England and Natural England)
- Projected tree loss required for construction of the Project (worst case scenario)
- Indicative Scheme Layout
- Indicative temporary protective fenceline in accordance with Section 6.2 - BS5837:2012. See below for example barriers.
- Indicative secondary protective Hi-Vis Mesh fencline in accordance with Section 6.2 - BS5837:2012. See below for example barriers.
- Indicative vegetation protective fenceline; Design and location to be agreed by local council during detail design.

NOTES:

- Refer to ES Appendix 8.10.1: Tree Survey Report and Arboricultural Impact Assessment for further details.
- Survey based on a visual inspection from the ground and is not intended as a full arboricultural inspection.
- Plan produced in accordance with recommendations set out in BS 5837:2012 - 'Trees in Relation to design, demolition and construction'.
- Survey based upon Aerial Photography and trees located by eye.

O:\Masters\TEMPLATES\AutoCAD\Fig2.jpg

O:\Masters\TEMPLATES\AutoCAD\Fig3.jpg



- To identify trees and vegetation not immediately adjacent to construction works.
- To high-lighting duty to the barrier meter.
- Erected and fitted to metal plates. Metal stakes or sleeves are driven into the ground at regular intervals.

Key Plan

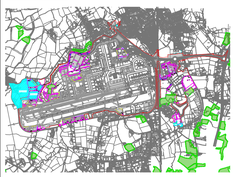

DOCUMENT

Environmental Statement

DRAWING TITLE

Airport Perliminary Tree Removal & Protection Plans
Appendix 5.3.2 Annex 6
Sheet 12 of 13

DATE

June 2024

ORIENTATION	DRAWING NO.	REVISION
N	761	For ES Issue
	DRAWN BY	PM / CHECKED BY
	RC	DC

SCALE @ A0

0m 25m 50m

Reproduced from Ordnance Survey map with the permission of Ordnance Survey on behalf of the controller of Her Majesty's Stationery Office © Crown Copyright (2023). License number 0100031673, 10001998, 100048492.

© Copyright 2023 Gatwick Airport Limited. No part of this drawing is to be reproduced without prior permission of Gatwick Airport Limited.

Key

- Site boundary.
- Survey boundary.
- Tree with numbered reference. Canopy spread and coloured BS5837:2012 tree quality category as shown below.
  - # = Tree details estimate (inaccessible tree)
  - * = Tree in off site location
- G1 — Tree group plotted with individual stem locations and numbered reference. Canopy extents coloured to match BS5837:2012 tree quality category as shown below.
- G1 — Tree or Vegetation group with numbered reference.Canopy extents coloured to match BS5837:2012 tree quality category as shown below and dashed line to show indicative stem line.
- H1 — Hedge with numbered reference. Canopy extents and coloured BS5837:2012 tree quality category as shown below and dashed line to show hedge centerline.
- W1 — Woodland with numbered reference. Canopy extents coloured to match BS5837:2012 tree quality category as shown below and dashed line to show indicative tree line.

BS 5837:2012 Tree Quality Categories - Table 1

- Category A - High quality
- Category B - Moderate quality
- Category C - Low quality
- Category U - Unsuitable for retention

- Direction of first significant branch
- Root protection area (RPA) Calculated in accordance with Section 4.6 - BS5837:2012
- Veteran tree buffer (15 x stem Ø) (as per standing advice produced by Forestry England and Natural England)
- T1 — Tree protected by Tree Preservation Order. Bracketed number relates to the TPO reference.
- Designated Ancient Woodland (as per Natural England ancient woodland inventory, via open data publication)
- Ancient Woodland tree buffer (15m offset) (as per standing advice produced by Forestry England and Natural England)
- Projected tree loss required for construction of the Project (worst case scenario)
- Indicative Scheme Layout
- Indicative temporary protective fenceline in accordance with Section 6.2 - BS5837:2012. See below for example barriers.
- Indicative secondary protective Hi-Vis Mesh fenceline in accordance with Section 6.2 - BS5837:2012. See below for example barriers.
- Indicative vegetation protective fenceline; Design and location to be agreed by local council during detail design.

NOTES:

- Refer to ES Appendix 8.10.1: Tree Survey Report and Arboricultural Impact Assessment for further details.
- Survey based on a visual inspection from the ground and is not intended as a full arboricultural inspection.
- Plan produced in accordance with recommendations set out in BS 5837:2012 - 'Trees in Relation to design, demolition and construction'.
- Survey based upon Aerial Photography and trees located by eye.



Key Plan

DOCUMENT

Environmental Statement

DRAWING TITLE

Airport Perliminary Tree Removal & Protection Plans
Appendix 5.3.2 Annex 6
Sheet 13 of 13

DATE

June 2024

ORIENTATION	DRAWING NO.	REVISION
N	762	For ES Issue
	DRAWN BY: RC	PM / CHECKED BY: DC

SCALE @ A0

0m 25m 50m

Reproduced from Ordnance Survey map with the permission of Ordnance Survey on behalf of the controller of Her Majesty's Stationery Office © Crown Copyright (2023). License number 0100031673, 10001998, 100048492.

© Copyright 2023 Gatwick Airport Limited. No part of this drawing is to be reproduced without prior permission of Gatwick Airport Limited.

Appendix C

M23 & A23 Preliminary Vegetation Removal & Protection Plans

820

821

822

823

824

825

826

827

828

LONDON GATWICK

Legend

- Site Boundary
- Survey Boundary / Boundary of M23/A23 construction activity
- Projected Tree Loss (Worst Case Scenario)
- Projected Vegetation Loss (Worst Case Scenario)
- Indicative temporary protective fenceline in accordance with Section 6.2 - BS5837:2012. See below for example barriers.
- Indicative vegetation protective fenceline; Design and location to be agreed by local council during detail design.

NOTES:

- Refer to ES Appendix 8.10.1: Tree Survey Report and Arboricultural Impact Assessment for further details.
- Survey based on a visual inspection from the ground and is not intended as a full arboricultural inspection.
- Plan produced in accordance with recommendations set out in BS 5837:2012 - 'Trees in Relation to design, demolition and construction'.
- Survey based upon Aerial Photography and trees located by eye.

N

DOCUMENT

Environmental Statement

DRAWING TITLE

M23 & A23 Preliminary Vegetation Removal & Protection Plans
Appendix 5.3.2 Annex 6
Overview

DATE

June 2024

ORIENTATION	DRAWING NO.	REVISION
N	829	For ES Issue
	DRAWN BY: RC	PM / CHECKED BY: DC

SCALE @ A0

Custom Scale

Reproduced from Ordnance Survey map with the permission of Ordnance Survey on behalf of the controller of Her Majesty's Stationery Office © Crown Copyright (2023). License number 0100031673, 10001998, 100048492.

© Copyright 2023 Gatwick Airport Limited. No part of this drawing is to be reproduced without prior permission of Gatwick Airport Limited.

\\sou-th-fs-01\projects\3200 Series\JSL3287 - Gatwick Genesis (794-PLN-ESH-00016)\Tech\Acad\Current\Appendix C - AVMS VRP.dwg

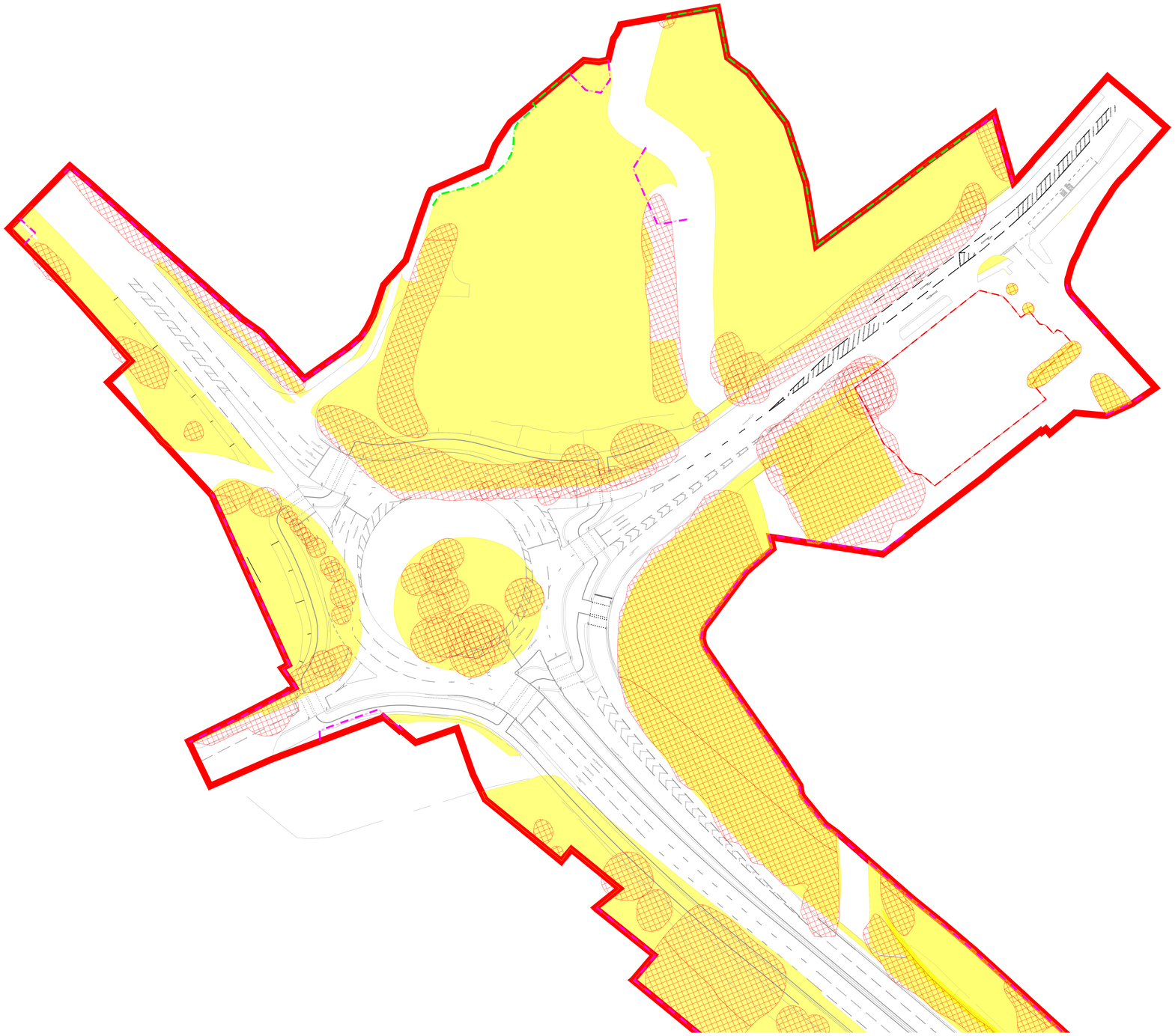

LONDON GATWICK

Legend

- Site Boundary
- Survey Boundary / Boundary of M23/A23 construction activity
- Projected Tree Loss (Worst Case Scenario)
- Projected Vegetation Loss (Worst Case Scenario)
- Indicative temporary protective fenceline in accordance with Section 6.2 - BS5837:2012. See below for example barriers.
- Indicative vegetation protective fenceline; Design and location to be agreed by local council during detail design.

NOTES:

- Refer to ES Appendix 8.10.1: Tree Survey Report and Arboricultural Impact Assessment for further details.
- Survey based on a visual inspection from the ground and is not intended as a full arboricultural inspection.
- Plan produced in accordance with recommendations set out in BS 5837:2012 - 'Trees in Relation to design, demolition and construction'.
- Survey based upon Aerial Photography and trees located by eye.

Key Plan

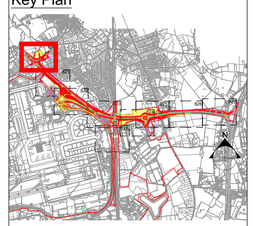

DOCUMENT

Environmental Statement

DRAWING TITLE

M23 & A23 Preliminary Vegetation Removal & Protection Plans
Appendix 5.3.2 Annex 6
Sheet 1 of 9

DATE

June 2024

ORIENTATION	DRAWING NO.	REVISION
N	820	For ES Issue
	DRAWN BY: RC	PM / CHECKED BY: DC

SCALE @ A0

Reproduced from Ordnance Survey map with the permission of Ordnance Survey on behalf of the controller of Her Majesty's Stationery Office © Crown Copyright (2023). License number 0100031673, 10001998, 100046492.

© Copyright 2023 Gatwick Airport Limited. No part of this drawing is to be reproduced without prior permission of Gatwick Airport Limited.

\\sou-lh-fs-01\projects\3200 Series\JSL3287 - Gatwick Genesis (794-PLN-ESH-00016)\Tech\Acad\Current\Appendix C - AVMS VRP.dwg

LONDON GATWICK

Legend

- Site Boundary
- Survey Boundary / Boundary of M23/A23 construction activity
- Projected Tree Loss (Worst Case Scenario)
- Projected Vegetation Loss (Worst Case Scenario)
- Indicative temporary protective fenceline in accordance with Section 6.2 - BS5837:2012. See below for example barriers.
- Indicative vegetation protective fenceline; Design and location to be agreed by local council during detail design.

NOTES:

- Refer to ES Appendix 8.10.1: Tree Survey Report and Arboricultural Impact Assessment for further details.
- Survey based on a visual inspection from the ground and is not intended as a full arboricultural inspection.
- Plan produced in accordance with recommendations set out in BS 5837:2012 - 'Trees in Relation to design, demolition and construction'.
- Survey based upon Aerial Photography and trees located by eye.

Key Plan

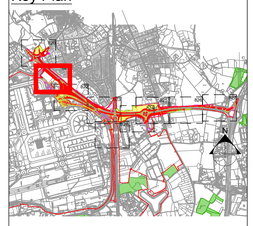

DOCUMENT

Environmental Statement

DRAWING TITLE

M23 & A23 Preliminary Vegetation Removal & Protection Plans
Appendix 5.3.2 Annex 6
Sheet 2 of 9

DATE

June 2024

ORIENTATION	DRAWING NO.	REVISION
N	821	For ES Issue
	DRAWN BY: RC	PM / CHECKED BY: DC

SCALE @ A0

Reproduced from Ordnance Survey map with the permission of Ordnance Survey on behalf of the controller of Her Majesty's Stationery Office © Crown Copyright (2023). License number 0100031673, 10001698, 100048492.

© Copyright 2023 Gatwick Airport Limited. No part of this drawing is to be reproduced without prior permission of Gatwick Airport Limited.

\\sou-lh-fs-01\projects\3200 Series\JSL3287 - Gatwick Genesis (794-PLN-ESH-00016)\Tech\Acad\Current\Appendix C - AVMS VRP.dwg

LONDON GATWICK

Legend

- Site Boundary
- Survey Boundary / Boundary of M23/A23 construction activity
- Projected Tree Loss (Worst Case Scenario)
- Projected Vegetation Loss (Worst Case Scenario)
- Indicative temporary protective fenceline in accordance with Section 6.2 - BS5837:2012. See below for example barriers.
- Indicative vegetation protective fenceline; Design and location to be agreed by local council during detail design.

NOTES:

- Refer to ES Appendix 8.10.1: Tree Survey Report and Arboricultural Impact Assessment for further details.
- Survey based on a visual inspection from the ground and is not intended as a full arboricultural inspection.
- Plan produced in accordance with recommendations set out in BS 5837:2012 - 'Trees in Relation to design, demolition and construction'.
- Survey based upon Aerial Photography and trees located by eye.

Key Plan

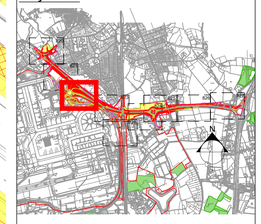

DOCUMENT

Environmental Statement

DRAWING TITLE

M23 & A23 Preliminary Vegetation Removal & Protection Plans
Appendix 5.3.2 Annex 6
Sheet 3 of 9

DATE

June 2024

ORIENTATION	DRAWING NO.	REVISION
N	822	For ES Issue
	DRAWN BY: RC	PM / CHECKED BY: DC

SCALE @ A0

Reproduced from Ordnance Survey map with the permission of Ordnance Survey on behalf of the controller of Her Majesty's Stationery Office © Crown Copyright (2023). License number 0100031673, 10001998, 100048492.

© Copyright 2023 Gatwick Airport Limited. No part of this drawing is to be reproduced without prior permission of Gatwick Airport Limited.

\\sou-lh-fs-01\projects\3200 Series\JSL3287 - Gatwick Genesis (794-PLN-ESH-00016)\Tech\Acad\Current\Appendix C - AVMS VRP.dwg

LONDON GATWICK

Legend

- Site Boundary
- Survey Boundary / Boundary of M23/A23 construction activity
- Projected Tree Loss (Worst Case Scenario)
- Projected Vegetation Loss (Worst Case Scenario)
- Indicative temporary protective fenceline in accordance with Section 6.2 - BS5837:2012. See below for example barriers.
- Indicative vegetation protective fenceline; Design and location to be agreed by local council during detail design.

NOTES:

- Refer to ES Appendix 8.10.1: Tree Survey Report and Arboricultural Impact Assessment for further details.
- Survey based on a visual inspection from the ground and is not intended as a full arboricultural inspection.
- Plan produced in accordance with recommendations set out in BS 5837:2012 - 'Trees in Relation to design, demolition and construction'.
- Survey based upon Aerial Photography and trees located by eye.

Key Plan

DOCUMENT

Environmental Statement

DRAWING TITLE

M23 & A23 Preliminary Vegetation Removal & Protection Plans
Appendix 5.3.2 Annex 6
Sheet 4 of 9

DATE

June 2024

ORIENTATION	DRAWING NO.	REVISION
N	823	For ES Issue
	DRAWN BY: RC	PM / CHECKED BY: DC

SCALE @ A0

Reproduced from Ordnance Survey map with the permission of Ordnance Survey on behalf of the controller of Her Majesty's Stationery Office © Crown Copyright (2023). License number 0100031673, 10001998, 100048492.

© Copyright 2023 Gatwick Airport Limited. No part of this drawing is to be reproduced without prior permission of Gatwick Airport Limited.

\\sou-lh-fs-01\projects\3200 Series\JSL3287 - Gatwick Genesis (794-PLN-ESH-00016)\Tech\Acad\Current\Appendix C - AVMS VRP.dwg

LONDON GATWICK

Legend

- Site Boundary
- Survey Boundary / Boundary of M23/A23 construction activity
- Projected Tree Loss (Worst Case Scenario)
- Projected Vegetation Loss (Worst Case Scenario)
- Indicative temporary protective fenceline in accordance with Section 6.2 - BS5837:2012. See below for example barriers.
- Indicative vegetation protective fenceline; Design and location to be agreed by local council during detail design.

NOTES:

- Refer to ES Appendix 8.10.1: Tree Survey Report and Arboricultural Impact Assessment for further details.
- Survey based on a visual inspection from the ground and is not intended as a full arboricultural inspection.
- Plan produced in accordance with recommendations set out in BS 5837:2012 - 'Trees in Relation to design, demolition and construction'.
- Survey based upon Aerial Photography and trees located by eye.

Key Plan

DOCUMENT

Environmental Statement

DRAWING TITLE

M23 & A23 Preliminary Vegetation Removal & Protection Plans
Appendix 5.3.2 Annex 6
Sheet 5 of 9

DATE

June 2024

ORIENTATION	DRAWING NO.	REVISION
N	824	For ES Issue
	DRAWN BY: RC	PM / CHECKED BY: DC

SCALE @ A0

Reproduced from Ordnance Survey map with the permission of Ordnance Survey on behalf of the controller of Her Majesty's Stationery Office © Crown Copyright (2023). License number 0100031673, 10001988, 100048492.

© Copyright 2023 Gatwick Airport Limited. No part of this drawing is to be reproduced without prior permission of Gatwick Airport Limited.

\\sou-lh-fs-01\projects\3200 Series\JSL3287 - Gatwick Genesis (794-PLN-ESH-00016)\Tech\Acad\Current\Appendix C - AVMS VRP.dwg

LONDON GATWICK

Legend

- Site Boundary
- Survey Boundary / Boundary of M23/A23 construction activity
- Projected Tree Loss (Worst Case Scenario)
- Projected Vegetation Loss (Worst Case Scenario)
- Indicative temporary protective fenceline in accordance with Section 6.2 - BS5837:2012. See below for example barriers.
- Indicative vegetation protective fenceline; Design and location to be agreed by local council during detail design.

NOTES:

- Refer to ES Appendix 8.10.1: Tree Survey Report and Arboricultural Impact Assessment for further details.
- Survey based on a visual inspection from the ground and is not intended as a full arboricultural inspection.
- Plan produced in accordance with recommendations set out in BS 5837:2012 - 'Trees in Relation to design, demolition and construction'.
- Survey based upon Aerial Photography and trees located by eye.

Key Plan

DOCUMENT

Environmental Statement

DRAWING TITLE

M23 & A23 Preliminary Vegetation Removal & Protection Plans
Appendix 5.3.2 Annex 6
Sheet 6 of 9

DATE

June 2024

ORIENTATION	DRAWING NO.	REVISION
N	825	For ES Issue
	DRAWN BY: RC	PM / CHECKED BY: DC

SCALE @ A0

Reproduced from Ordnance Survey map with the permission of Ordnance Survey on behalf of the controller of Her Majesty's Stationery Office © Crown Copyright (2023). License number 0100031673, 10001998, 100048492.

© Copyright 2023 Gatwick Airport Limited. No part of this drawing is to be reproduced without prior permission of Gatwick Airport Limited.

!\sou-lh-fs-01\projects\3200 Series\JSL3287 - Gatwick Genesis (794-PLN-ESH-00016)\Tech\Acad\Current\Appendix C - AVMS VRP.dwg

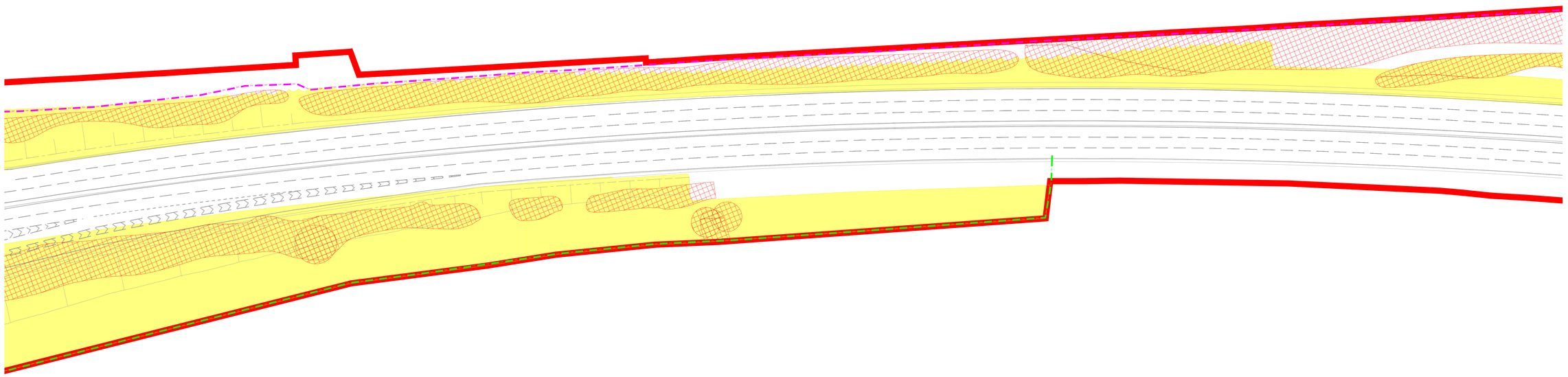

LONDON GATWICK

Legend

- Site Boundary
- Survey Boundary / Boundary of M23/A23 construction activity
- Projected Tree Loss (Worst Case Scenario)
- Projected Vegetation Loss (Worst Case Scenario)
- Indicative temporary protective fenceline in accordance with Section 6.2 - BS5837:2012. See below for example barriers.
- Indicative vegetation protective fenceline; Design and location to be agreed by local council during detail design.

NOTES:

- Refer to ES Appendix 8.10.1: Tree Survey Report and Arboricultural Impact Assessment for further details.
- Survey based on a visual inspection from the ground and is not intended as a full arboricultural inspection.
- Plan produced in accordance with recommendations set out in BS 5837:2012 - 'Trees in Relation to design, demolition and construction'.
- Survey based upon Aerial Photography and trees located by eye.

Key Plan

DOCUMENT

Environmental Statement

DRAWING TITLE

M23 & A23 Preliminary Vegetation Removal & Protection Plans
Appendix 5.3.2 Annex 6
Sheet 7 of 9

DATE

June 2024

ORIENTATION	DRAWING NO.	REVISION
N	826	For ES Issue
	DRAWN BY	PM / CHECKED BY
	RC	DC

SCALE @ A0

Reproduced from Ordnance Survey map with the permission of Ordnance Survey on behalf of the controller of Her Majesty's Stationery Office © Crown Copyright (2023). License number 0100031673, 10001998, 100048492.

© Copyright 2023 Gatwick Airport Limited. No part of this drawing is to be reproduced without prior permission of Gatwick Airport Limited.

\\sou-lh-fs-01\projects\3200 Series\JSL3287 - Gatwick Genesis (794-PLN-ESH-00016)\Tech\Acad\Current\Appendix C - AVMS VRP.dwg

LONDON GATWICK

Legend

- Site Boundary
- Survey Boundary / Boundary of M23/A23 construction activity
- Projected Tree Loss (Worst Case Scenario)
- Projected Vegetation Loss (Worst Case Scenario)
- Indicative temporary protective fenceline in accordance with Section 6.2 - BS5837:2012. See below for example barriers.
- Indicative vegetation protective fenceline; Design and location to be agreed by local council during detail design.

NOTES:

- Refer to ES Appendix 8.10.1: Tree Survey Report and Arboricultural Impact Assessment for further details.
- Survey based on a visual inspection from the ground and is not intended as a full arboricultural inspection.
- Plan produced in accordance with recommendations set out in BS 5837:2012 - 'Trees in Relation to design, demolition and construction'.
- Survey based upon Aerial Photography and trees located by eye.

Key Plan

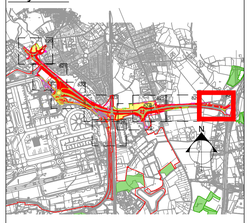

DOCUMENT

Environmental Statement

DRAWING TITLE

M23 & A23 Preliminary Vegetation Removal & Protection Plans
Appendix 5.3.2 Annex 6
Sheet 8 of 9

DATE

June 2024

ORIENTATION	DRAWING NO.	REVISION
N	827	For ES Issue
	DRAWN BY: RC	PM / CHECKED BY: DC

SCALE @ A0

Reproduced from Ordnance Survey map with the permission of Ordnance Survey on behalf of the controller of Her Majesty's Stationery Office © Crown Copyright (2023). License number 0100031673, 100019988, 100048492.

© Copyright 2023 Gatwick Airport Limited. No part of this drawing is to be reproduced without prior permission of Gatwick Airport Limited.

\\sou-lh-fs-01\projects\3200 Series\JSL3287 - Gatwick Genesis (794-PLN-ESH-00016)\Tech\Acad\Current\Appendix C - AVMS VRP.dwg